















# PUBLIC REALM MAP



-  Redesign Bridge
-  Current Trail
-  Future Trail Connection (ROCOG 2040 Plan)
-  Proposed Trail Connection
-  Public Park
-  Pocket Park
-  Narrow Roadway
-  Forest Thinning
-  Pedestrian Plaza
-  Potential Community Garden Site
-  Improve Streetscape
-  Entrance Feature
-  Future Right-of-Way
-  Public Greenway